




NAAS TOWN COUNCIL

Naas Town Development Plan
2011 - 2017

LEGEND

-  Development proposals for lands outlined shall be the subject of site specific Flood Risk Assessment appropriate to the type & scale of the proposed development
-  Existing watercourses and features
-  Naas Town Council Boundary

Strategic Flood Risk Assessment

Scale: N.T.S.

Map Ref.: 8.1

Date: 6th June 2011

Drawing No: 200/11/530

© Ordnance Survey Ireland.
All rights reserved.
Licence No. 2004/07CCMA
(Kildare County Council)

THIS DRAWING IS TO BE READ IN
CONJUNCTION WITH THE WRITTEN STATEMENT